



Bear Creek Preserve Natural Lands

47 Rabbit Run Lane, Bear Creek, PA 18602 | natlands.org



MAP KEY






			
preserve boundary	woodlands	waterways	wetlands & bogs
			rocky trails & primitive stream crossings throughout preserve
information kiosk	restroom	parking area	

TRAIL KEY

Shades Creek trails

-  green loop 5.3 miles moderate
-  purple loop 4.4 miles difficult
-  red loop 2.9 miles moderate
-  yellow trail 2.3 miles moderate
-  blue loop 1.4 miles easy
-  other trails

Dry Land Hill trails

-  yellow loop 3.4 miles moderate
-  green loop 1.8 miles moderate
-  blue trail 1.8 miles difficult
-  purple trail 0.7 miles moderate
-  other trails

Join your fellow preserve visitors in helping to protect this special resource!

PRESERVE IS OPEN SUNRISE TO SUNSET ONLY (closed Mondays)

be aware of your surroundings

Black bears and rattlesnakes call this preserve home. Please use caution when hiking.

leashes required

Dogs must be leashed at all times to protect wildlife and other visitors. Violators may be asked to leave.

pick up poop

Dog waste is a health hazard for people, wildlife, and plants. Please bag your pet's waste and take it with you. Please come prepared with your own waste bags.

foot traffic only

No motorized vehicles or mountain bikes, please. Such vehicles can be destructive to plants and wildlife and disrupt the quiet experience others come to enjoy.

stick to trails

Please stay on designated trails to protect fragile plants, prevent erosion or wildlife disturbance, and reduce the chance of tick-borne illnesses.

take your trash

Please pick up all trash and take it with you when you go, even biodegradable materials like food scraps, which are unsightly and attract scavengers that can harm native wildlife.

leave it as you find it

Please leave all plants, flowers, animals, rocks, and artifacts for all visitors to enjoy. Do not disturb research and education activities.

hunting and fishing

Hunting, fishing, and trapping are not permitted. Deer hunting is by special permit only. Visit natlands.org/hunting for permit information.

no drones without prior, written permission. Visit natlands.org/beforeyouvisit for more information.

no picnicking or alcohol

no camping

no wood cutting

explore  **Natural Lands**

Turn your smartphone into a GPS tracker to help you navigate our trails. Use this app and start exploring.

natlands.org/app



Natural Lands encourages visitors to learn about and follow Leave No Trace's principles for low impact use of natural areas. www.LNT.org