



American Toad

Crow's Nest Preserve Natural Lands

201 Piersol Road, Elverson, PA 19520 | natlands.org

Join your fellow preserve visitors in helping to protect this special resource!

PRESERVE IS OPEN SUNRISE TO SUNSET ONLY

leashes required

Dogs must be leashed at all times to protect wildlife and other visitors. Violators may be asked to leave.

pick up poop

Dog waste is a health hazard for people, wildlife, and plants. Please bag your pet's waste and take it with you. Please come prepared with your own waste bags.

foot traffic only

No motorized vehicles or mountain bikes, please. Such vehicles can be destructive to plants and wildlife and disrupt the quiet experience others come to enjoy.

stick to trails

Please stay on designated trails to protect fragile plants, prevent erosion or wildlife disturbance, and reduce the chance of tick-borne illnesses.

take your trash

Please pick up all trash and take it with you when you go, even biodegradable materials like food scraps, which are unsightly and attract scavengers that can harm native wildlife.

leave it as you find it

Please leave all plants, flowers, animals, rocks, and artifacts for all visitors to enjoy. Do not disturb research and education activities.

be a good neighbor

Please respect the privacy of those who live on and adjacent to the preserve.

horseback riding

Horseback riding is permitted on designated trails under good conditions. Please ride to and from the preserve. We cannot accommodate horse trailers.

hunting and fishing

Hunting, fishing, and trapping are not permitted. Deer hunting is by special permit only. Visit natlands.org/hunting for permit information.











no drones without prior, written permission

Visit natlands.org/beforeyouvisit for more information.








no alcohol



MAP KEY

-  preserve boundary
-  parking area
-  parking – open during special events only
-  restroom
-  information kiosk
-  cross with caution
-  woodlands
-  open areas
-  creeks
-  buildings

TRAIL KEY

-  Deep Woods Trail (red)
3.3 miles
moderate
-  Creek & Chief's Grove Trail (yellow)
2.5 miles
moderate
-  Warwick Woods Trails (white)
about 1 mile
easy
-  Hopewell Trail (purple)
0.6 miles
difficult
-  Mine Run Trail (brown)
0.5 miles
difficult
-  Fox Hill Trail (green)
0.3 miles
difficult
-  other trails
- hikers & equestrians
- hikers only



Natural Lands encourages visitors to learn about and follow Leave No Trace's principles for low impact use of natural areas. LNT.org

