

Harold N. Peek Preserve Natural Lands

1400 S. 2nd Street, Millville, NJ 08332 | 856-825-9952 | natlands.org

Red-winged Blackbird

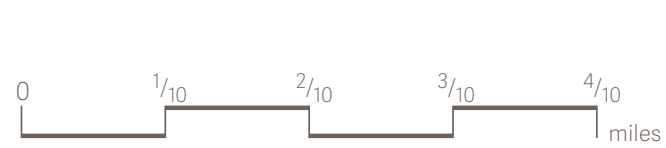


Join your fellow preserve visitors in helping to protect this special resource!








- PRESERVE IS OPEN SUNRISE TO SUNSET ONLY**
- leashes required**
Dogs must be leashed at all times to protect wildlife and other visitors. Violators may be asked to leave.
- pick up poop**
Dog waste is a health hazard for people, wildlife, and plants. Please bag your pet's waste and take it with you. Please come prepared with your own waste bags.
- foot traffic only**
No motorized vehicles or mountain bikes, please. Such vehicles can be destructive to plants and wildlife and disrupt the quiet experience others come to enjoy.
- stick to trails**
Please stay on designated trails to protect fragile plants, prevent erosion or wildlife disturbance, and reduce the chance of tick-borne illnesses.
- take your trash**
Please pick up all trash and take it with you when you go, even biodegradable materials like food scraps, which are unsightly and attract scavengers that can harm native wildlife.
- leave it as you find it**
Please leave all plants, flowers, animals, rocks, and artifacts for all visitors to enjoy. Do not disturb research and education activities.
- hunting and fishing**
Hunting, fishing, and trapping are not permitted. Deer hunting is by special permit only. Visit natlands.org/hunting for permit information.
- drones are prohibited** without prior, written permission
Visit natlands.org/beforeyouvisit for more information.
- no picnicking or alcohol**
- swimming and jet ski use are prohibited**








Natural Lands encourages visitors to learn about and follow Leave No Trace's principles for low impact use of natural areas. www.LNT.org



MAP KEY

-  preserve boundary
-  parking
-  information kiosk
-  viewing area
-  restroom
-  marsh
-  woodlands

TRAIL KEY

-  Red Cedar Overlook (red)
2.1 miles round trip easy
-  River Overlook (yellow)
1.3 miles round trip easy
-  Jenkins Landing (purple)
0.3 miles round trip easy
-  other trails (gray)
-  closed during bird breeding season

before you visit...

- Ticks and occasionally biting flies are prevalent at the preserve, especially from mid-April to mid-September.
- A Bald Eagle nest requires the red trail (from its junction with the grey trail to the west and south) be closed during breeding season.