

explore Natural Lands

Turn your smartphone into a GPS tracker to help you navigate our trails. Use this app and start exploring.



natlands.org/app

Natural Lands encourages visitors to learn about and follow Leave No Trace's principles for low impact use of natural areas.










LNT.org

MAP KEY

stream crossings may be primitive, use caution

- | | | | |
|--|------------------------|---|-------------------|
|  | preserve boundary |  | woodlands |
|  | ADA accessible parking |  | meadows |
|  | information kiosk |  | afforestation |
|  | cross with caution |  | successional area |
|  | restroom |  | waterways |

TRAIL KEY

-  red loop
5.5 miles
moderate
-  yellow loop
2.6 miles
easy
-  purple trail
1.1 miles
moderate
-  blue trail
0.3 miles
easy
-  other trails
-  accessible trail
-  hikers only
-  hikers & equestrians

