



Indigo Bunting

Green Hills Preserve Natural Lands

553 Gunhart Road, Mohnton, PA 19540 | natlands.org

Join your fellow preserve visitors in helping to protect this special resource!

PRESERVE IS OPEN SUNRISE TO SUNSET ONLY

leashes required

Pets are permitted, but must be leashed at all times to keep people, other pets, and wildlife safe. No exceptions. Violators may be asked to leave the preserve.

pick up poop

Dog waste is a health hazard for people, wildlife, and plants. Please bag your pet's waste and take it with you. Please come prepared with your own waste bags.

take your trash

Please pick up all trash, even biodegradable materials like food scraps, which are unsightly and attract scavengers that can harm native wildlife.

stick to trails

Please stay on designated trails to protect fragile plants, prevent erosion or wildlife disturbance, and reduce the chance of tick-borne illnesses.

foot traffic only

No motorized vehicles or mountain bikes, please. Such vehicles can be destructive to plants and wildlife and disrupt the quiet experience others come to enjoy.

leave it as you find it

Please leave all plants, flowers, animals, rocks, and artifacts for all visitors to enjoy. Do not disturb or enter research areas.

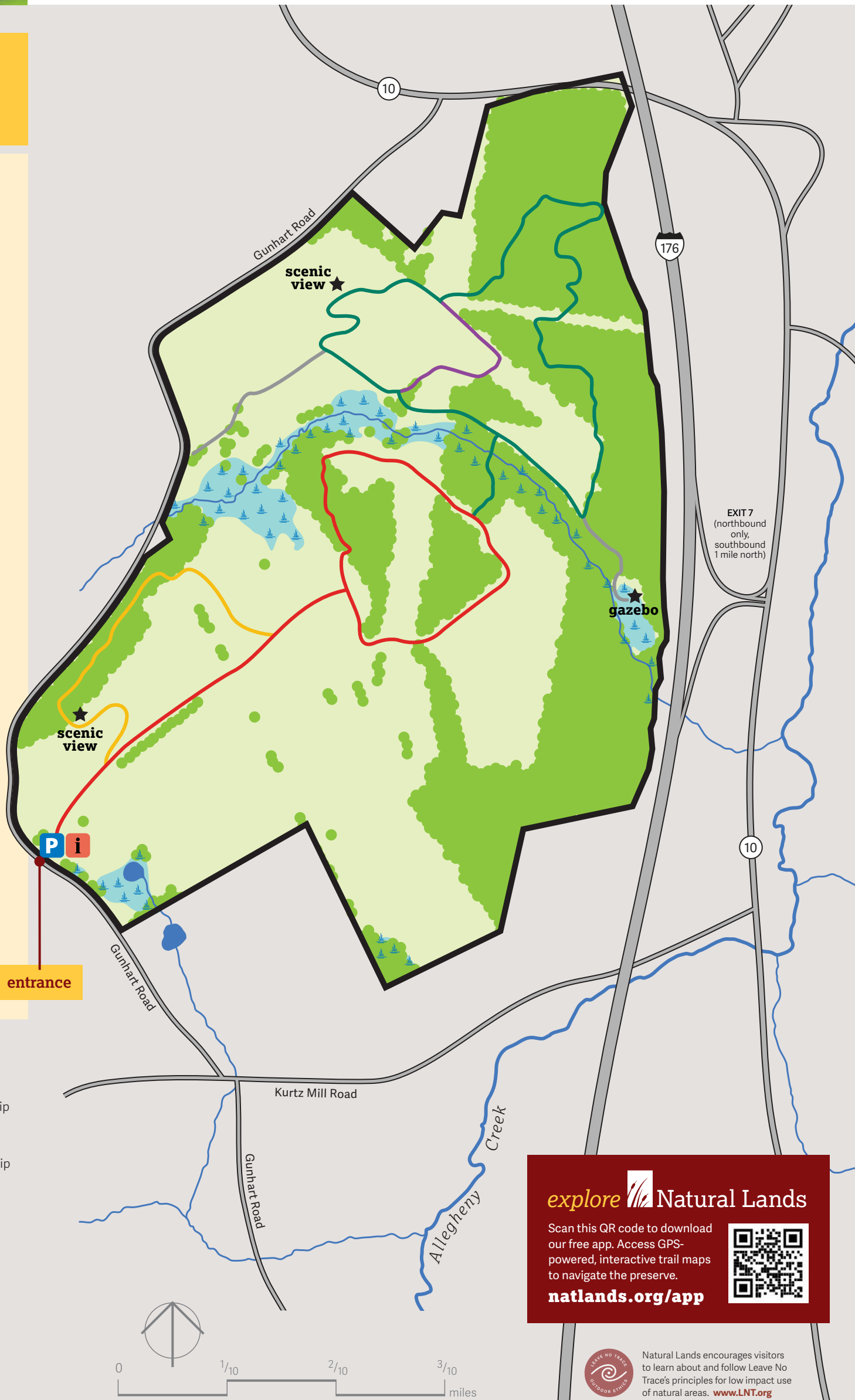
hunting and fishing

Hunting, fishing, and trapping are not permitted. Deer hunting is by special permit only. Visit natlands.org/hunting for permit information.

no drones without prior, written permission. Visit natlands.org/beforeyouvisit for more information.

no picnicking or alcohol

no wood cutting








entrance

EXIT 7 (northbound only, southbound 1 mile north)

MAP KEY

-  preserve boundary
-  parking area
-  information kiosk
-  woodlands
-  meadows
-  waterways
-  wetlands

TRAIL KEY

-  Clarence Trail 1.4 miles round trip moderate
-  red trail 1.3 miles round trip moderate
-  yellow trail 0.5 miles easy
-  purple trail 0.2 miles easy
-  other trails

explore  Natural Lands

Scan this QR code to download our free app. Access GPS-powered, interactive trail maps to navigate the preserve.

natlands.org/app




Natural Lands encourages visitors to learn about and follow Leave No Trace's principles for low impact use of natural areas. www.LNT.org

