










Peacedale Preserve Natural Lands

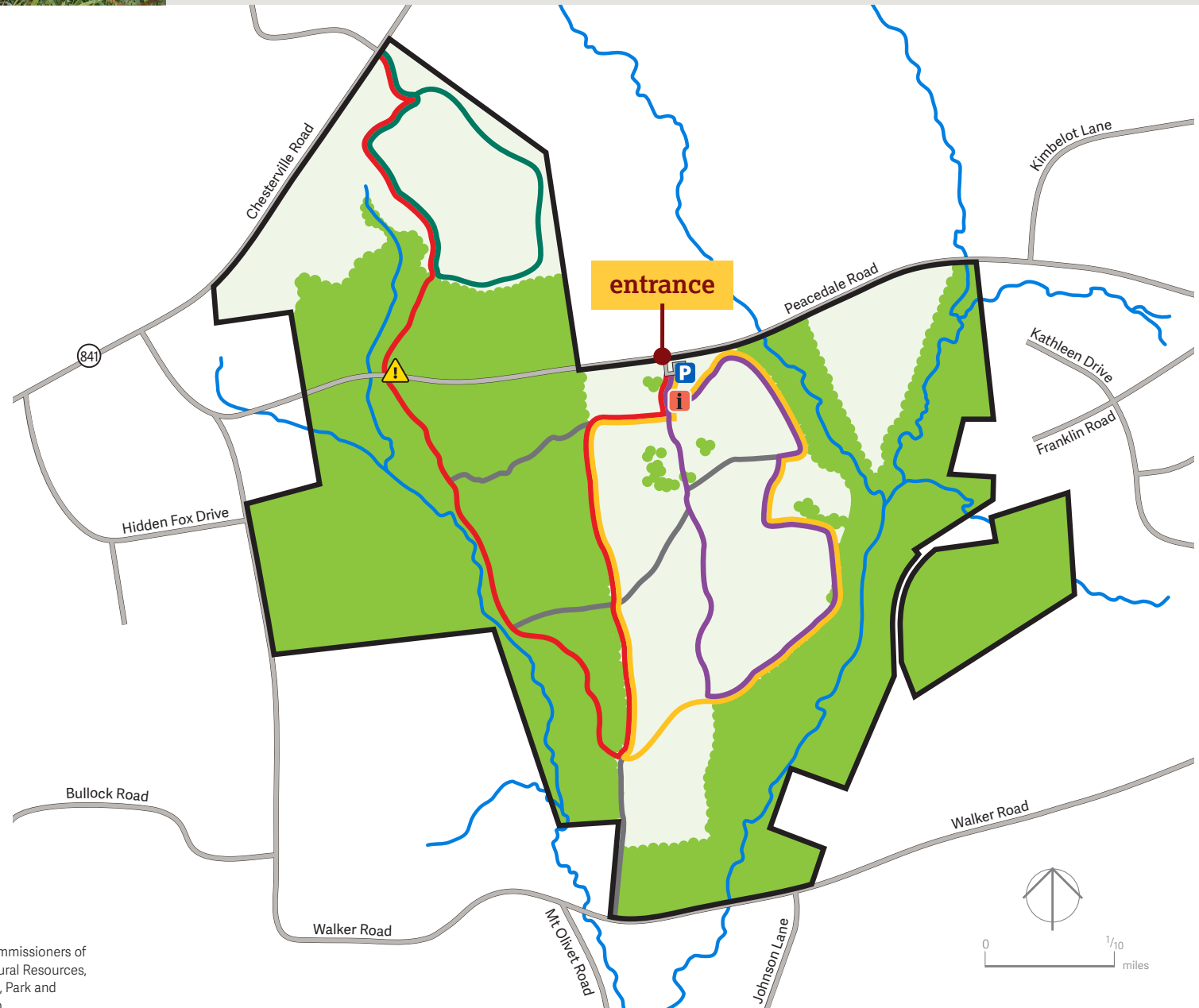
157 Peacedale Road, Landenberg, PA 19350 | 610-353-5587 x 504 | natlands.org

MAP KEY

-  preserve boundary
-  woodlands
-  meadows
-  creeks
-  parking area
-  information kiosk
-  cross with caution

TRAIL KEY

-  red trail
1.3 miles
easy
-  yellow loop
1.1 miles
easy
-  purple loop
0.9 miles
easy
-  green loop
0.6 miles
easy
-  other trails



Support for Peacedale Preserve has been provided by the Commissioners of Chester County, PA; PA Department of Conservation and Natural Resources, Bureau of Recreation and Conservation, Keystone Recreation, Park and Conservation Fund; and the Virginia Cretella Mars Foundation.